

The Biodiversity Metric 2.0 - Calculation Tool

Start page

Project details

Planning authority:	
Project name:	Desal. [REDACTED] Habitat
Applicant:	Southern Water
Application type:	
Planning application reference:	
Assessor:	TP
Reviewer:	LP
Revision:	
Assessment date:	28/04/2021
Planning authority reviewer:	

Cell style conventions

	Enter data
	Automatic lookup
	Result

Instructions

Main menu

Results

View all

Reset view

The Biodiversity Metric 2.0 - Calculation Tool


Main menu

Street tree helper		
Tree size	Tree number	Area
Small		0.0000
Medium		0.0000
Large		0.0000
Total	0.00	0.0000


- Start page
- Instructions
- Technical data
- Results

Start here


1



2



3



4

On-site baseline

- A-1 On-site habitat
- B-1 On-site hedge baseline
- C-1 On-Site river baseline

On-site post development

- A-2 Habitat creation
- A-3 Habitat enhancement
- A-4 Habitat accelerated succession
- B-2 Hedgerow creation
- B-3 Hedgerow enhancement
- C-2 River creation
- C-3 River enhancement

Off-site baseline

- D-1 Off-site habitat
- E-1 Off-site hedge baseline
- F-1 Off-site river baseline

Off-Site post development

- D-2 Habitat creation
- D-3 Habitat enhancement
- D-4 Habitat accelerated succession
- E-2 Hedgerow creation
- E-3 Hedgerow enhancement
- F-2 River creation
- F-3 River enhancement

The Biodiversity Metric 2.0 - Calculation Tool

Return to start
page

Headline results

Detailed results

Habitat trading
summary

On-site baseline	Habitat units
	Hedgerow units
	River units
On-site post-intervention <small>(including habitat retention, creation, enhancement & succession)</small>	Habitat units
	Hedgerow units
	River units
Off-site baseline	Habitat units
	Hedgerow units
	River units
Off-site post-intervention <small>(including habitat retention, creation, enhancement & succession)</small>	Habitat units
	Hedgerow units
	River units
Total net unit change <small>(including all on-site & off-site habitat retention/creation)</small>	Habitat units
	Hedgerow units
	River units
Total net % change <small>(including all on-site & off-site habitat creation + retained habitats)</small>	Habitat units
	Hedgerow units
	River units

238																					
239																					
240																					
241																					
242																					
243																					
244																					
245																					
246																					
247																					
248																					
Total site area ha													0.00	0.00	0.00	0.00	0.00	0.00			
Total Site baseline																					

243																			
244																			
245																			
246																			
247																			
248																			

Total Site length/KM

Total Site baseline

0.00 0.00 0.00 0.00

Desal Habitat
B-2 Site Hedge Creation

Condense / Show Columns Condense / Show Rows
 Main Menu Instructions

Baseline ref	New hedge number	Proposed habitats		Habitat distinctiveness		Habitat condition		Spatial quality			Temporal multiplier		Difficulty of creation multiplier	Hedge units delivered	Comments		
				Length km	Distinctiveness	Score	Condition	Score	Ecological connectivity		Strategic significance				Time to target condition/years	Time to target multiplier	Assessor comments
		Ecological connectivity	Connectivity						Connectivity multiplier	Strategic significance	Strategic significance	Strategic position multiplier					
1		Native Species Rich Hedgerow with trees	Medium	4	Moderate	2	Medium	Moderately connected habitat	1.1	Location ecologically desirable but not in local strategy	Medium strategic significance	1.1	10	0.700	0.67		
2		Native Species Rich Hedgerow with trees	Medium	4	Moderate	2	Medium	Moderately connected habitat	1.1	Location ecologically desirable but not in local strategy	Medium strategic significance	1.1	10	0.700	0.67		
3		Native Species Rich Hedgerow with trees	Medium	4	Moderate	2	Medium	Moderately connected habitat	1.1	Location ecologically desirable but not in local strategy	Medium strategic significance	1.1	10	0.700	0.67		
4		Native Species Rich Hedgerow with trees	Medium	4	Moderate	2	Medium	Moderately connected habitat	1.1	Location ecologically desirable but not in local strategy	Medium strategic significance	1.1	10	0.700	0.67		
5																	
6																	
7																	
8																	
9																	
10																	
11																	
12																	
13																	
14																	
15																	
16																	
17																	
18																	
19																	
20																	
21																	
22																	
23																	
24																	
25																	
26																	
27																	
28																	
29																	
30																	
31																	
32																	
33																	
34																	
35																	
36																	
37																	
38																	
39																	
40																	
41																	
42																	
43																	
44																	
45																	
46																	
47																	
48																	
49																	
50																	
51																	
52																	
53																	
54																	
55																	
56																	
57																	
58																	
59																	
60																	
61																	
62																	
63																	
64																	
65																	
66																	
67																	
68																	
69																	
70																	
71																	
72																	
73																	
74																	
75																	
76																	
77																	
78																	
79																	
80																	
81																	
82																	
83																	

Totals			0.00												Total Units	0.00
--------	--	--	------	--	--	--	--	--	--	--	--	--	--	--	-------------	------

Check Area - Area of development and habitat creation must match the area of habitats lost

