

# St Marybourne Infiltration Plan

Appendix B – Mitigation Measures



from  
**Southern  
Water** 

The Southern Water logo graphic consists of three stylized, wavy blue lines of varying lengths, positioned to the right of the text "Southern Water".

# Appendix B

## APPENDIX B

### Mitigation measures

*See notes in Section 4 regarding the potential need to introduce mitigation measures to reduce the risk of groundwater infiltration impacting the level of service provided by the sewerage system. Location of sites will be selected to provide the most effective arrangements to maintain services, whilst minimising environmental effects. Where practical, sites that have been used previously are expected to be re-used (when necessary), but the use of different locations cannot be ruled out, if hydraulic conditions dictate.*

# Tanker Locations



## Stoke and SMB Village St Mary Bourne WPS, Stoke Village, Gable Cottages and War Memorial.

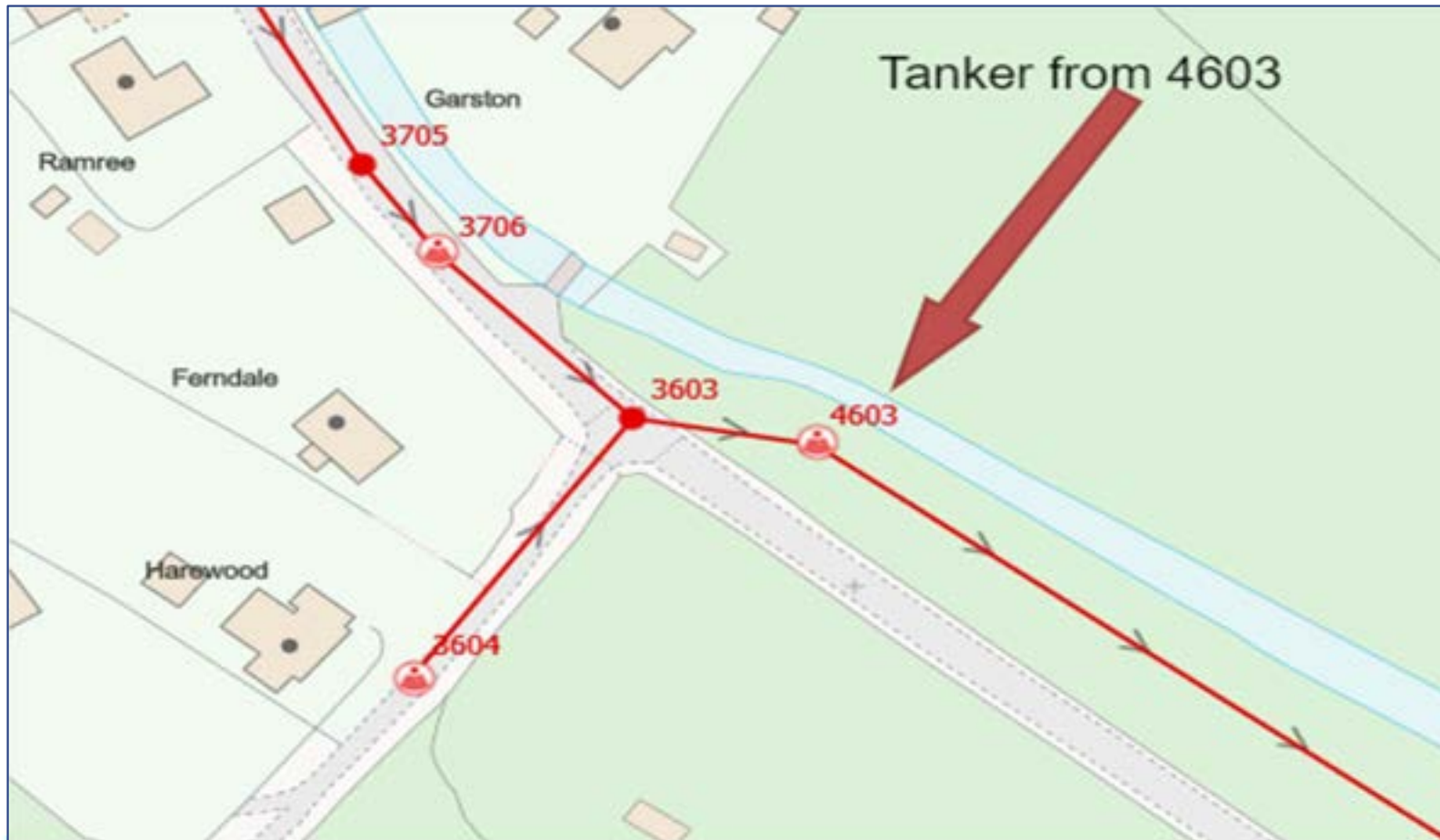
These locations may change based of levels with more or less needing to be set up.

Permission is required by the landowner.

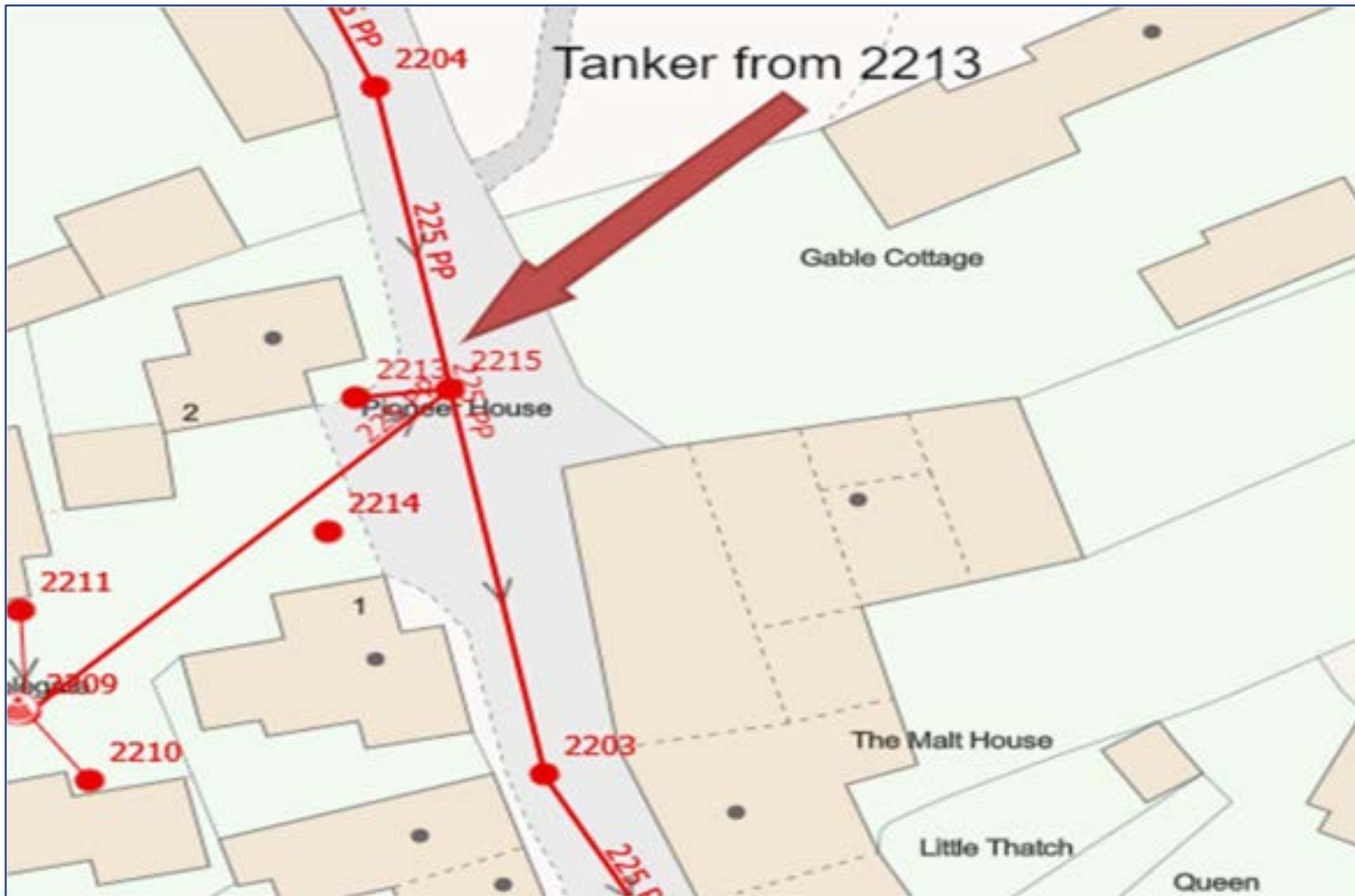
Tankered flows are taken to Fullerton WTW for treatment



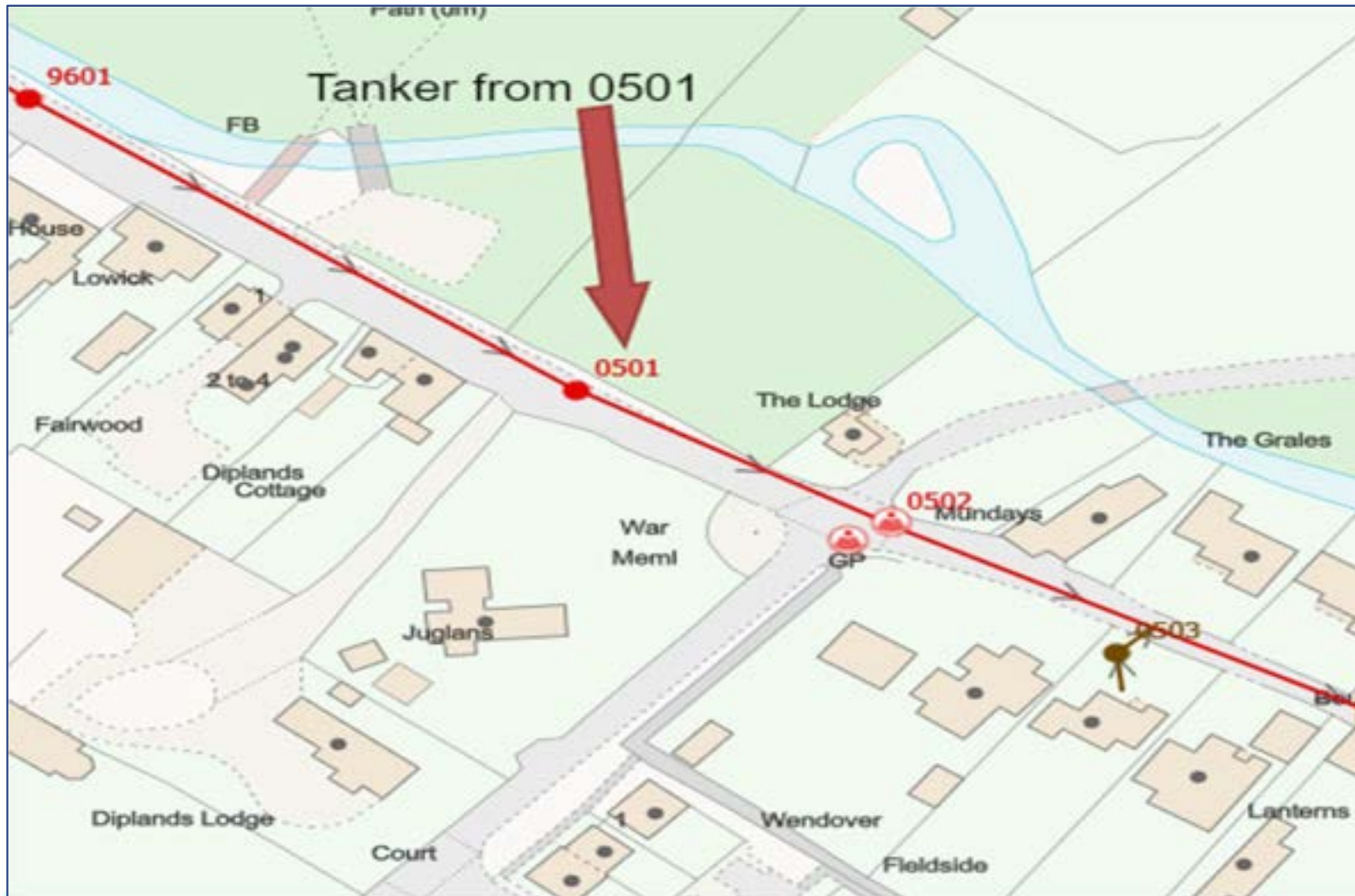
# Stoke Village (W3W///birthdays.exacted.fictional)



# Gable Cottage (W3W///sailors.exit.presenter)



# War Memorial (W3W///thighs.pursuit.fear)



# St Mary Bourne WPS (W3W:///negotiators.condiment.disbelief)

